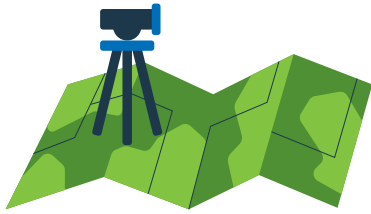
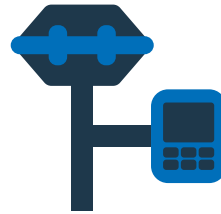


# The Future of Land Surveying



**643**

GPS/GNSS land surveys completed in the last 12 months



We have gone from **1** to **5** GPS survey kits



We have invested in 3 CAT & Genny survey kits and our own Topographical Survey kit

**3**



**433**

Underground Utility surveys completed in the last 12 months

**105**


Topographical surveys completed in the last 12 months



We have linked GPS to CAT to increase data collection capabilities whilst undertaking Linewalking Surveys

The introduction of a cloud based system has allowed us to upload and download data directly whilst out on site

**589 km**



of gas pipes covered by Linewalking surveys in the last 12 months



Team has increased from **1** to **5** land surveyors

Our Land Surveying team are out on site right the way through projects, using the latest technology to report to clients directly from site and keep things moving. As we continue to grow our team and expand the service that we offer, we will stay ahead of the curve to provide the vital information that our clients need to get the job done.



**DALCOUR  
MACLAREN**

**#TheFutureDelivered**  
[dalcourmaclaren.com/TheFutureDelivered](http://dalcourmaclaren.com/TheFutureDelivered)